



KenGen

The geochemistry of Arus & Bogoria geothermal prospects

1st EAST AFRICAN RIFT GEOTHERMAL
CONFERENCE – ARGeo-C1

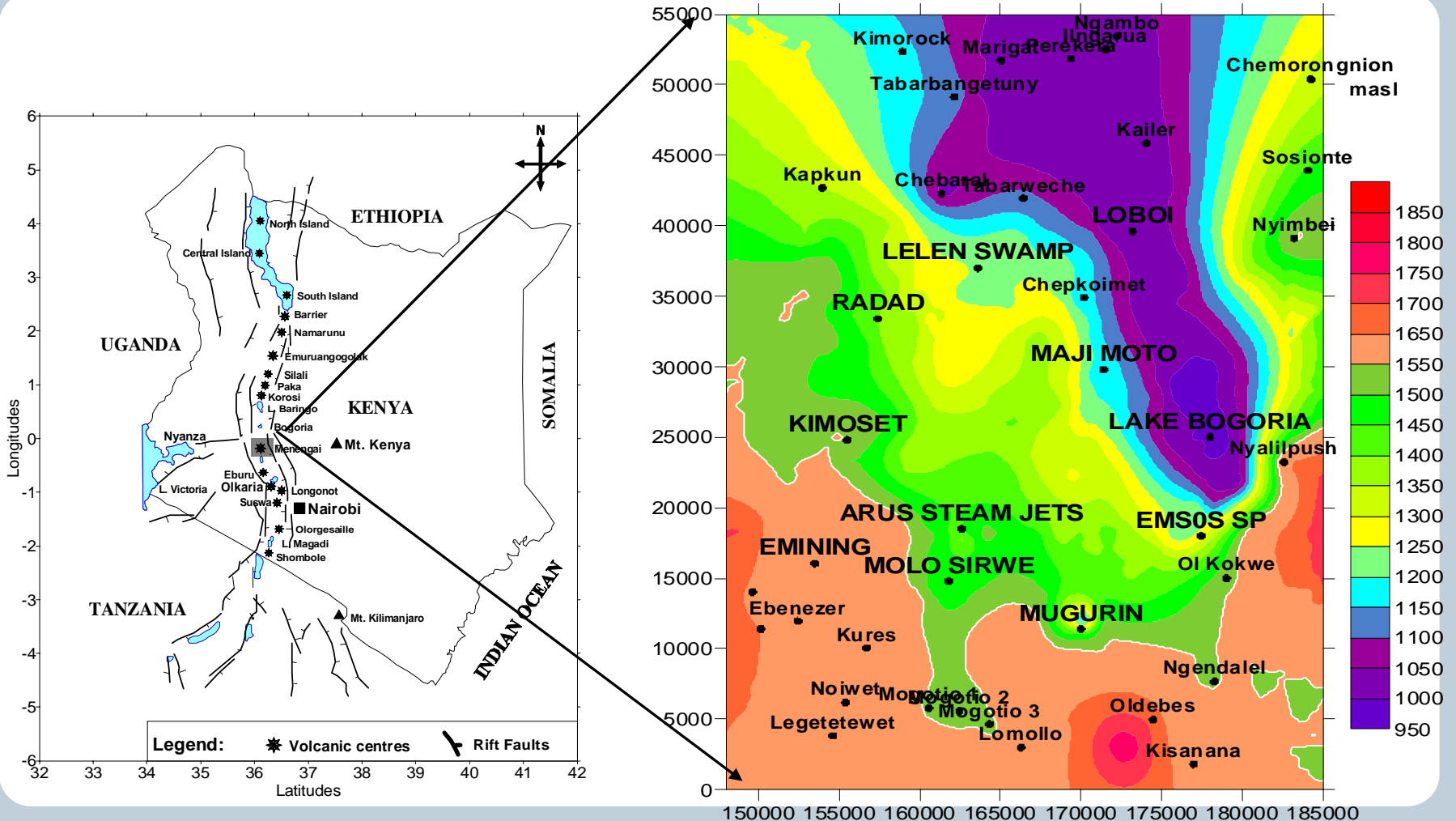
GEOLOGICAL SURVEY OF ETHIOPIA,
24TH NOV – 2ND DECEMBER, 2006

C. Karingithi

Map of study area



KenGen



ARGeo-C1

Aerial Photo of Bogoria Prospect



OBJECTIVE

- ❖ Locate and map all geothermal surface manifestations.
- ❖ Establish the whether a geothermal resource exists in Arus and Bogoria prospects.
- ❖ Site exploration wells.

Surface exploration Methodology



- ❖ Locate, sample and analyse the springs, fumaroles, boreholes and gas holes
- ❖ Soil gas survey.
- ❖ Ground temperature.

Arus steam jets



Bogoria geysers



Bogoria fumaroles



KenGen





KenGen

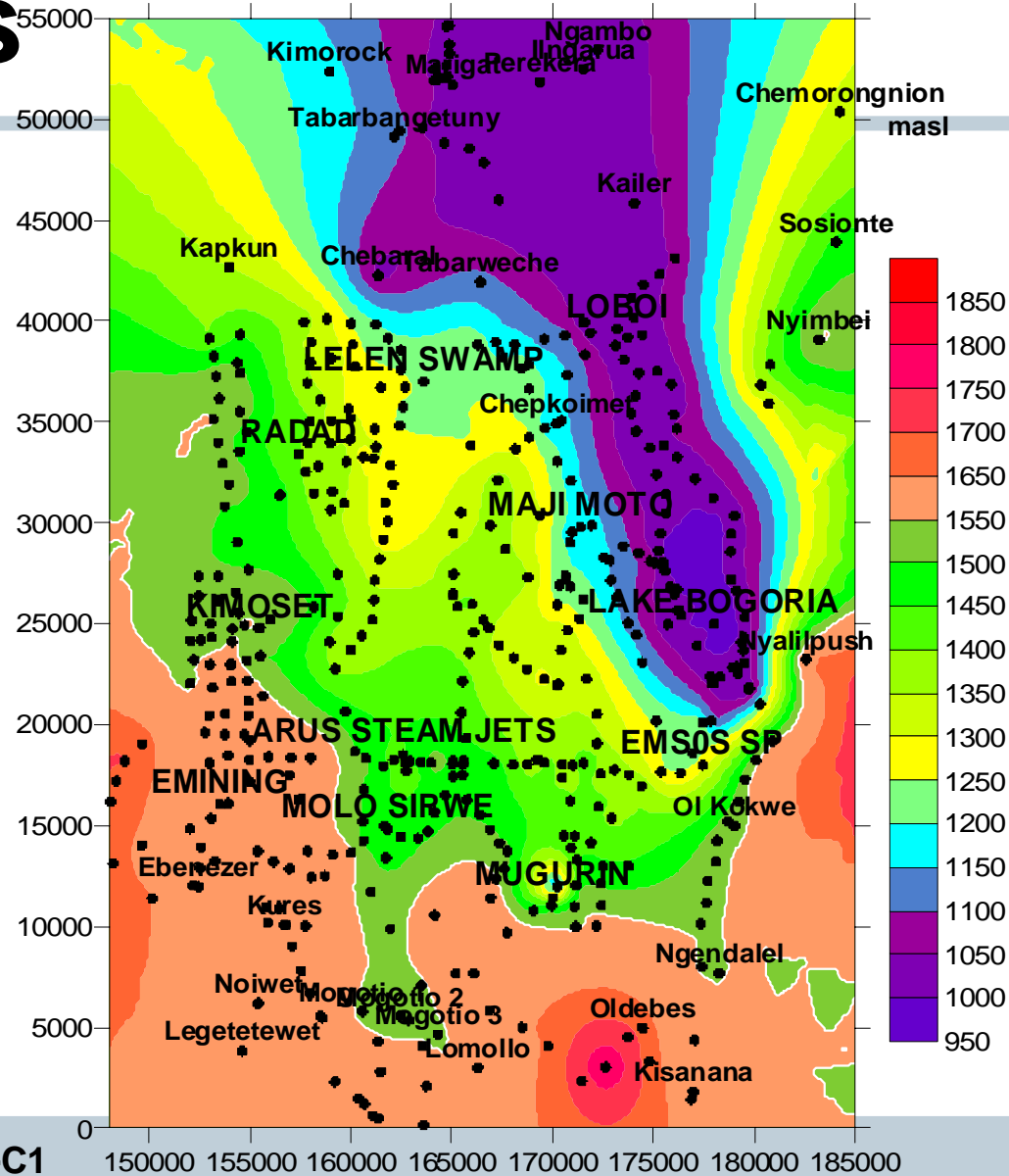
Work done to date

- ❖ Located and Sampled **EIGHTEEN (18)** springs
- ❖ Located and Sampled **31** boreholes
- ❖ **338** radon radon and soil gas measurements
- ❖ Located and sampled **ten** fumaroles

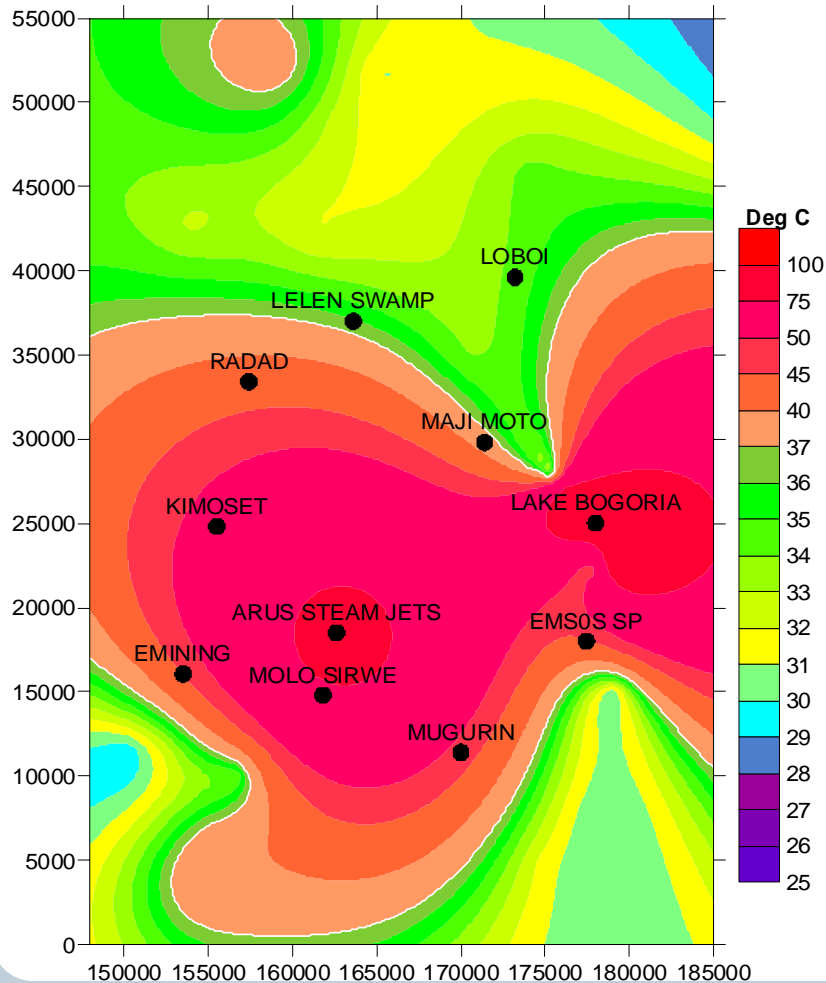
Location of all sampling points



KenGen



Boreholes and springs temperature distribution plot



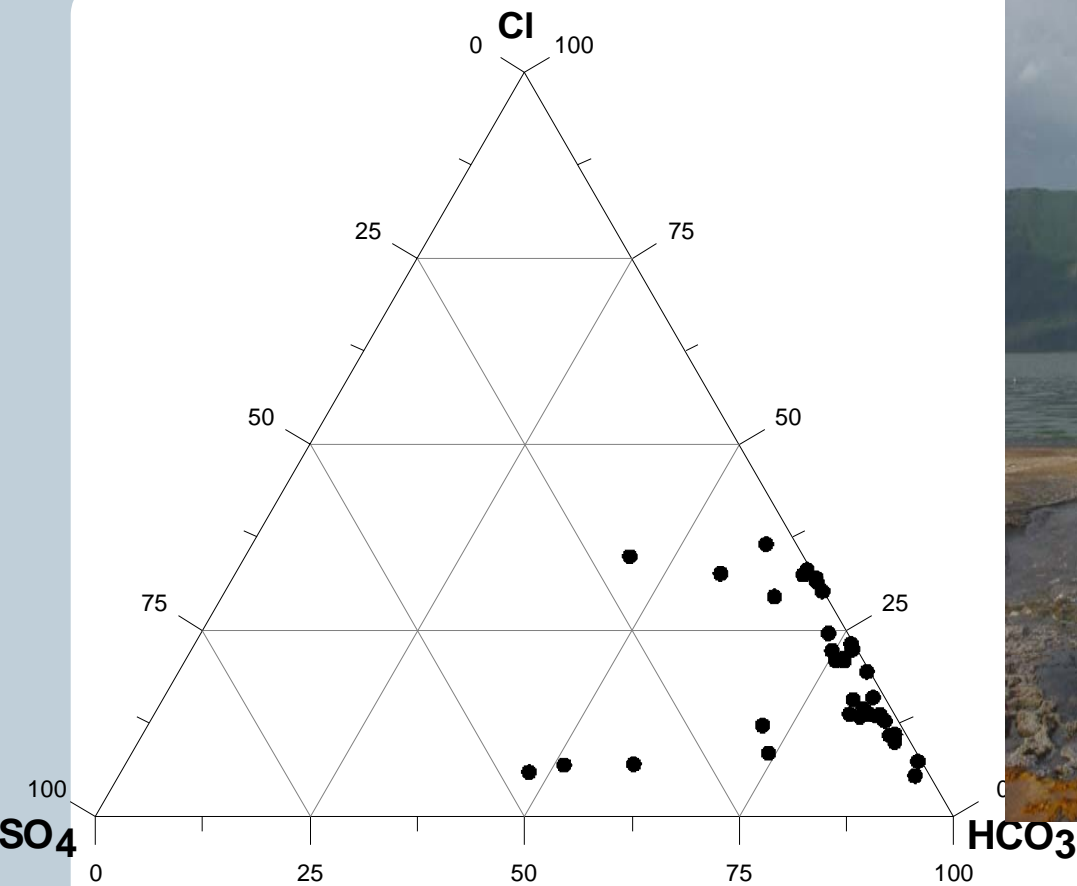
ARGeo-C1



Results

- ❖ The temperature of the boreholes varied between 24 °C for Seretion borehole to 40 °C at the Mogotio boreholes.
- ❖ The pH varied from 7.2 to 9.2, however, 22 out of 31 boreholes discharged water whose pH was between 6.5 and 8.0.
- ❖ With the exception of five samples, the conductivity of the water samples is less than 1000 $\mu\text{S}/\text{cm}$. None of the boreholes have silica concentration exceeding 100 ppm.

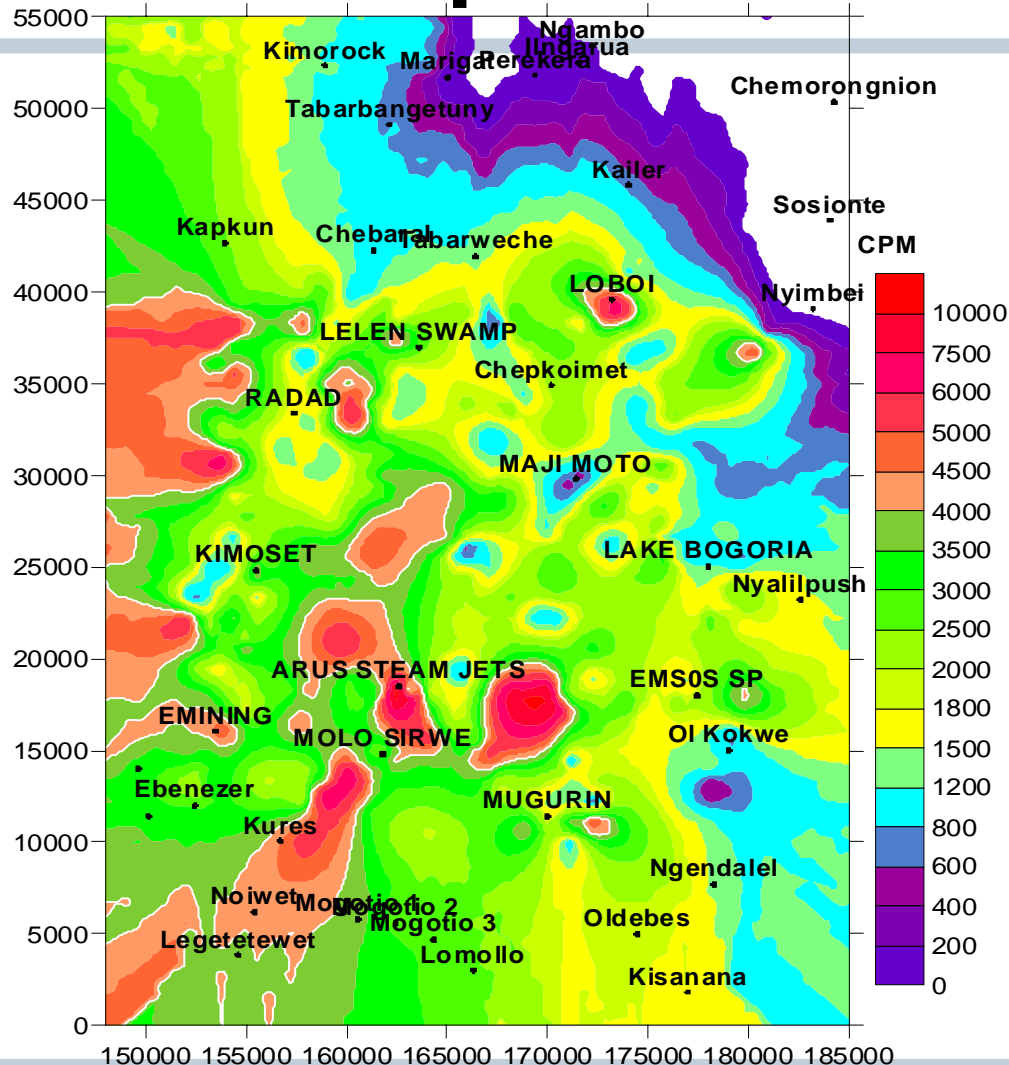
Chloride-Sulphate-Bicarbonate ternary diagram



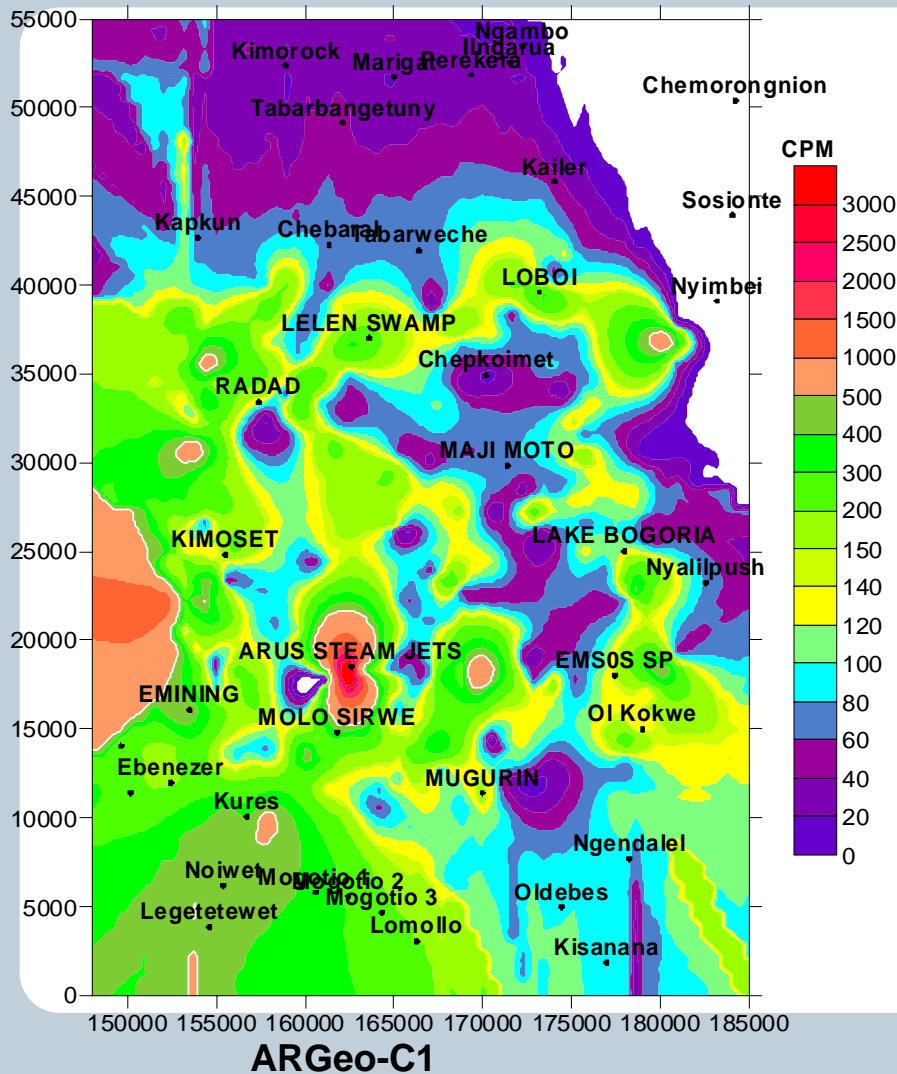
Results

- ❖ The pH of the spring samples varies from 7.3 to 9.8
- ❖ Chloride concentration varies from 31 ppm (BS 5) to 3295 ppm (BS 15).
- ❖ Quartz geothermometer temperature range from 115 to 325 deg C, while the Na/K geothermometer temperature range from 122 to 377 deg C.

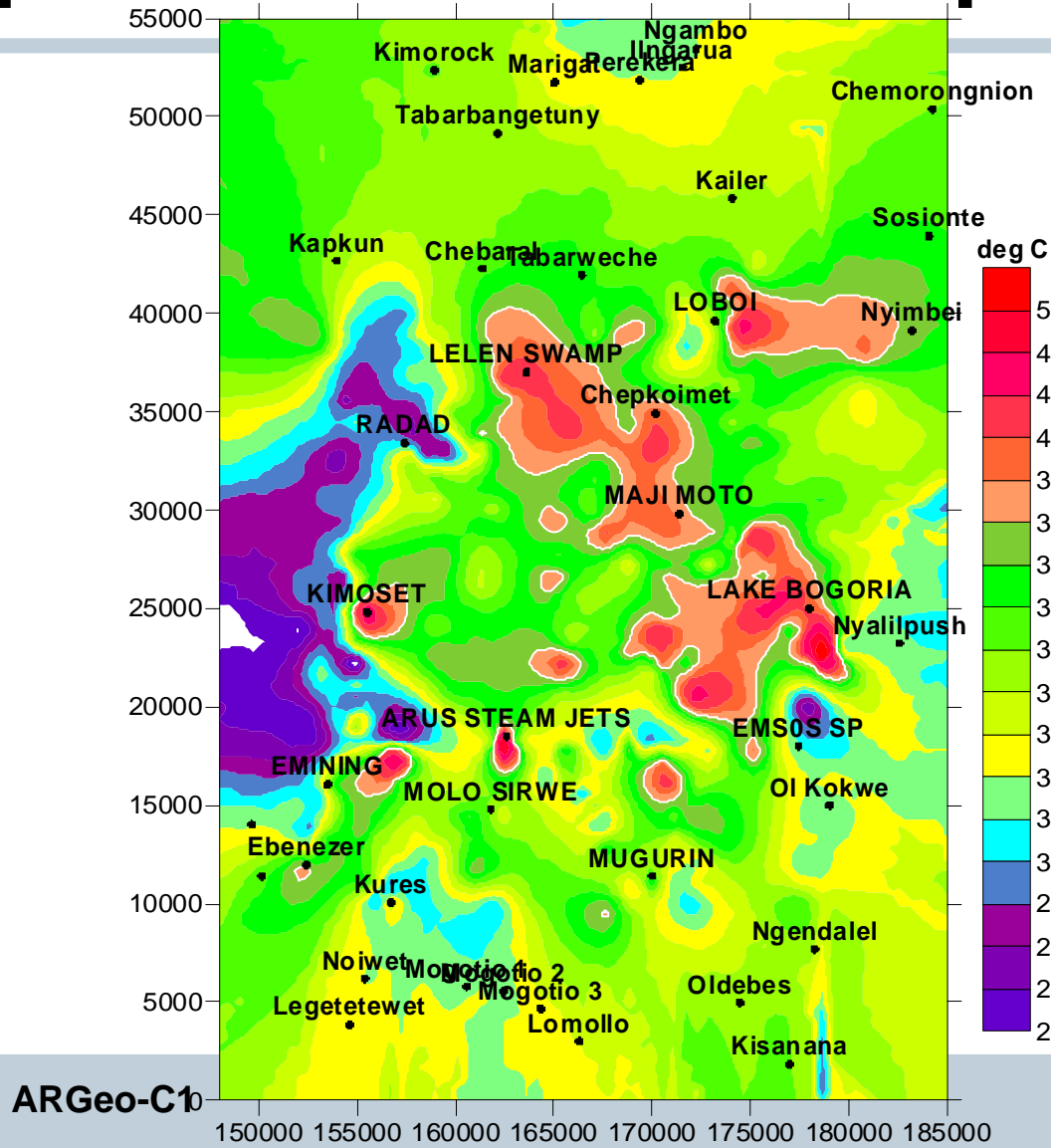
Arus & Bogoria Soil gas Radon 220 distribution plot




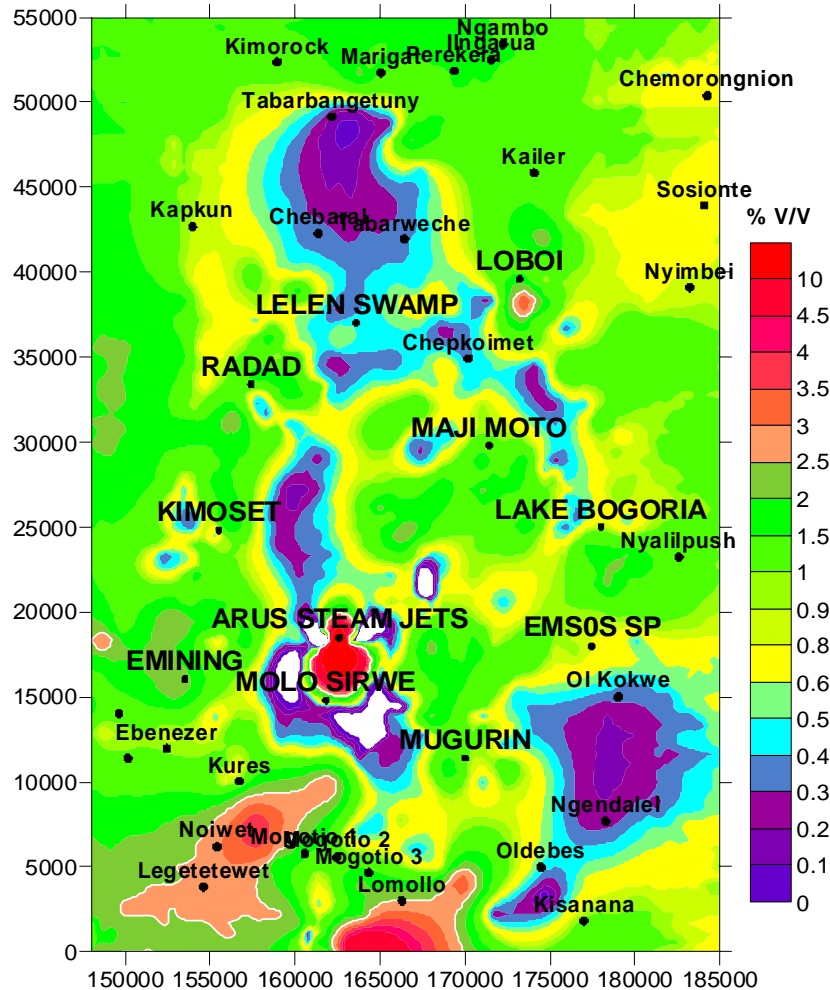
Arus & Bogoria Soil gas Radon 222 distribution plot



Arus & Bogoria Ground temperature distribution plot



Arus & Bogoria Soil gas CO₂ distribution plot



CONCLUSIONS

- ❖ A GEOTHERMAL RESOURCE EXISTS IN ARUS AND BOGORIA, 145–325 deg C
- ❖ THE UPFLOW MAY BE LOCATED IN THE AREA CLOSE TO THE ARUS STEAM JETS AND THE AREA NORTH OF MUGURIN. **High radon and ground temperature.**



KenGen

Acknowledgements

- ❖ Special thanks to the Management of Kengen for allowing us to publish this paper
- ❖ Thank you very much
- ❖ Have a wonderful WEEK